






**Town of Bonavista
Municipal Plan
2014-2024**

Future Land Use, Map 1

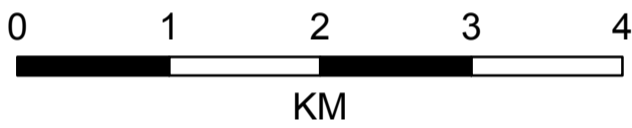
Seasonal Residential
Rural Community
Rural
Municipal Watershed

Municipal Boundary 

Planning Boundary 

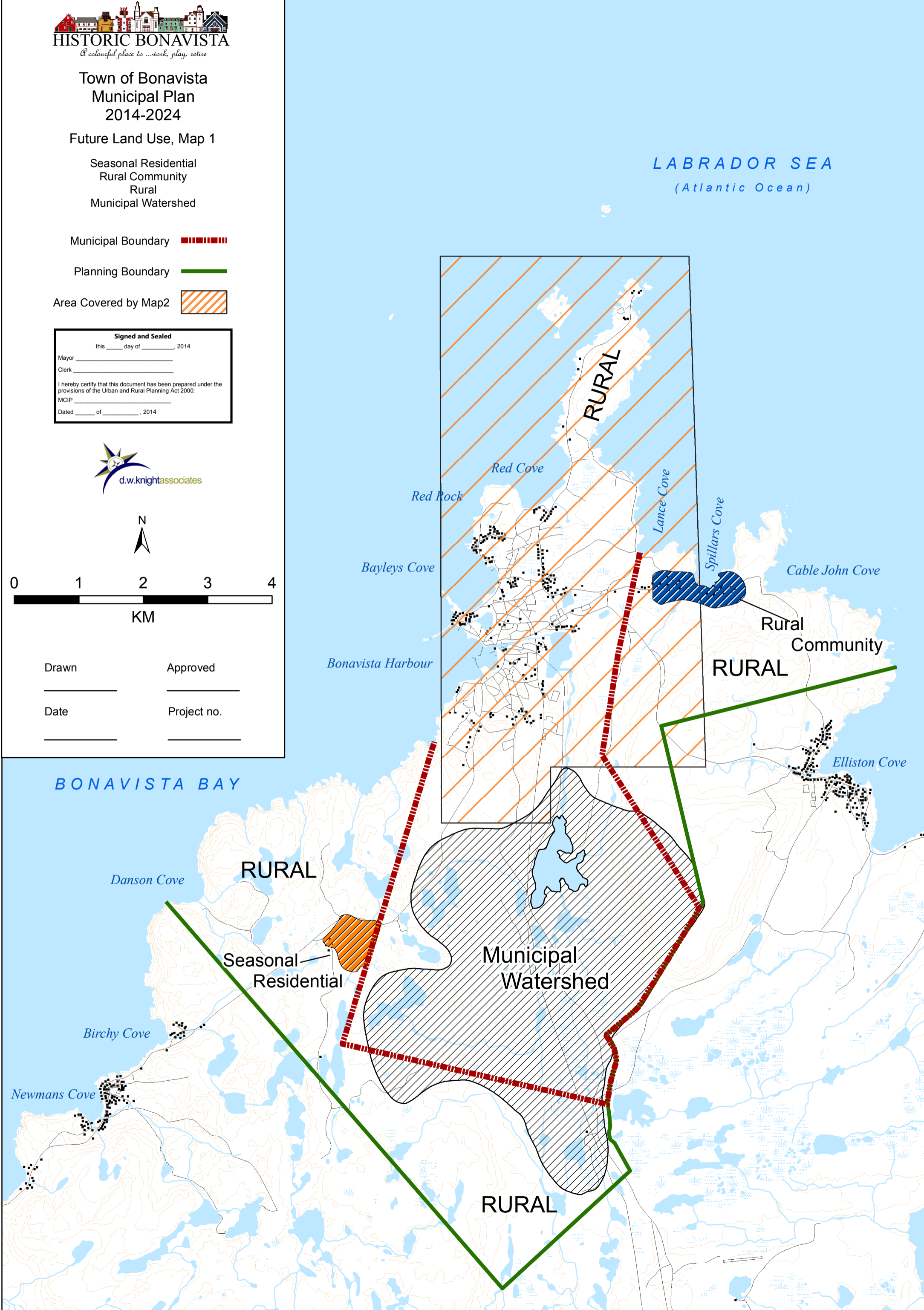
Area Covered by Map2 

Signed and Sealed
this ____ day of _____, 2014
Mayor _____
Clerk _____
I hereby certify that this document has been prepared under the provisions of the Urban and Rural Planning Act 2000.
MCIP _____
Dated ____ of _____, 2014



Drawn _____	Approved _____
Date _____	Project no. _____

LABRADOR SEA
(Atlantic Ocean)



BONAVISTA BAY

RURAL

Seasonal Residential

Municipal Watershed

RURAL

Rural Community
RURAL

RURAL

Bonavista Harbour

Red Rock

Red Cove

Lance Cove

Spillars Cove

Cable John Cove

Bayleys Cove

Elliston Cove

Danson Cove

Birchy Cove

Newmans Cove